



90° Baseline Photography

This image provides landscape and visual context only




90° Contextual Panoramic Photomontage



90° Contextual Wireframe

Extent of 53.5° planar panorama



This planar projection panoramic model has been captured and prepared in accordance with the guidance set out in the Scottish Natural Heritage 2017 guidance 'Visual Representation of Wind Farms'. They are presented above in a non-standard, full project extent format to aid legibility. Please refer to the 53.5° planar projection photomontages and associated wirelines for correct representation of scale.

- Proposed Turbines
- Existing Turbines
- Permitted Turbines



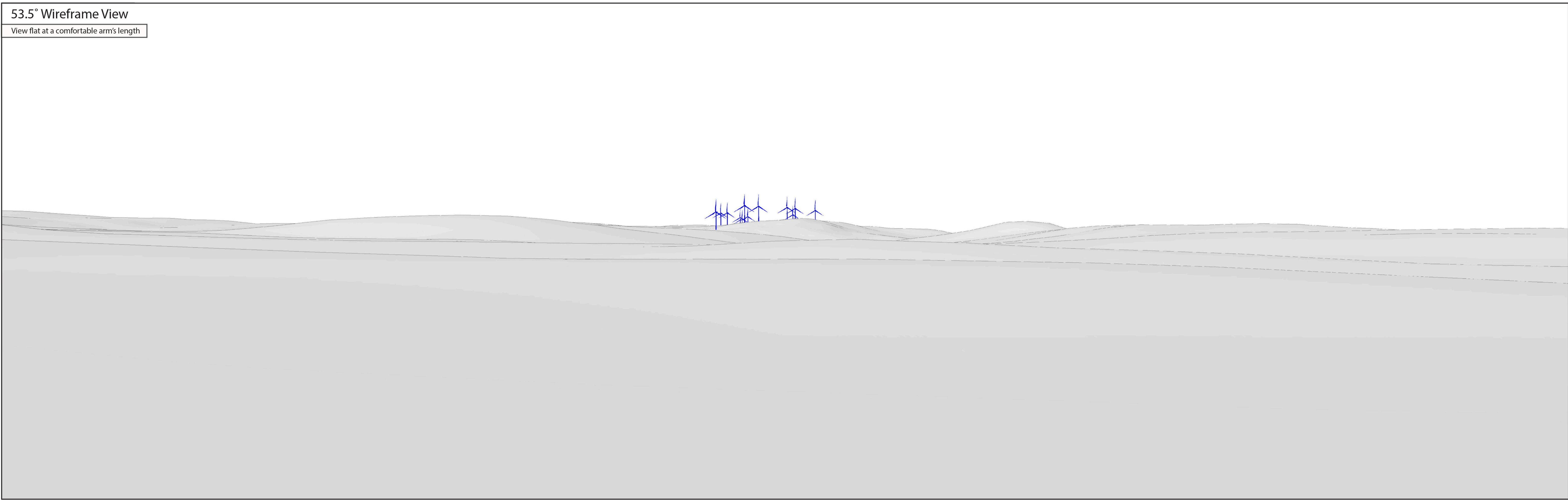
Turbine Tip Height: 170m  
 Turbine Hub Height: 95m  
 Turbine Rotor Diameter: 150m  
 National Grid Coordinate (ITM)  
 Easting: 644054  
 Northing: 685051  
 Elevation: 114.1 m

Horizontal Field of View: 90° (planar projection)  
 Principal Distance: 522 mm  
 Paper size: (A1) 841 x 594 mm  
 Correct printed image size: 820 x 130 mm  
 Date and Time: 2023/12/05 09:57  
 Camera: Canon 5D Mark II  
 Lens: Fixed 50mm  
 Camera Height: 1.7m (AGL)

Direction (clockwise from Grid N): 158°  
 Distance to Nearest Visible Turbine: 8.5 km  
 Nearest Turbine: T12







This planar projection panoramic model has been captured and prepared in accordance with the guidance set out in the Scottish Natural Heritage 2017 guidance 'Visual Representation of Wind Farms'. They are presented above in a non-standard format to aid legibility.

- Proposed Turbines
- Existing Turbines
- Permitted Turbines



Horizontal Field of View:	53.5° (planar projection)	Direction (clockwise from Grid N):	158°
Principal Distance:	812.5 mm	Distance to Nearest Visible Turbine:	8.5 km
Paper size:	(A1) 841 x 594 mm	Nearest Turbine:	T12
Correct printed image size:	820 x 260 mm	Date and Time:	2023/12/05 09:57
National Grid Coordinate (ITM)		Camera:	Canon SD Mark II
Eastings:	644054	Lens:	Fixed 50mm
Northings:	685051	Camera Height:	1.7m (AGL)
Elevation:	114.1 m		

